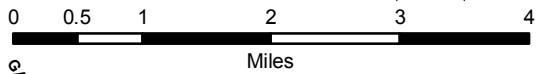









**Proposed Map  
for the  
Community of San Andreas**



Map Design and Cartography  
By Calaveras County Planning  
San Andreas, California  
June 2007



**Legend**

-  Proposed San Andreas Planning Boundary
-  State Highway
-  County Maintained
-  Lakes
-  Proposed Paloma Community Planning Area
-  Proposed Mountain Ranch Community Planning Area
-  Airport Annexation Area